The Odisha Gazette

EXTRAORDINARY

PUBLISHED BY AUTHORITY

No. 777 CUTTACK, WEDNESDAY, APRIL 3, 2024/CHAITRA 14, 1946

FOREST, ENVIRONMENT & CLIMATE CHANGE DEPARTMENT

NOTIFICATION

The 14th March 2024

S.R.O. No. 192/2024—Whereas, Forest Block Budhapahar Reserve Forest under Section-20-A of the Indian Forest Act 1927, has been notified by Government of Odisha, Revenue Department Notification No. 11044/C.F., dated the 9th June 1967 indicating an area of 624 Ac. in Gopalpur Forest Range of Sundargarh Forest Division as per Annexure-I;

And whereas, the Government of Odisha in the Forest & Environment Department have notified a “Standard Operating Procedure (SOP) for geo-referencing of Forest Block boundary through DGPS Survey” in the *Odisha Gazette* vide Notification No. 22572400112016-10F(Cons)-77/2016/14097-F&E, dated the 4th July 2017, for preparation of such geo-referenced forest maps in pursuance of the directives of Hon’ble Supreme Court in their order dated the 6th July 2011 [in IA Nos. 1868, 2091, 2225-2227, 2380, 2568 and 2937 in Writ Petition (C) No. 202 of 1995–Lafarge matter];

And whereas, the Government of Odisha have appointed all Tehsildars in their respective Tehsil jurisdiction in the respective districts as Forest Settlement Officer (FSO) vide Notification No. 7767–10F (TR)38/2020-F&E, dated the 21st May 2020;

And whereas, the Forest Revenue Joint Verification Committee has jointly verified and confirmed the boundary pillar positions as per report in Annexure-II;

And whereas, the Forest Settlement Officer has certified ‘No Change’ in the boundary extent of Budhapahar RF post 25th October 1980. The DGPS survey boundary co-ordinates have been verified by ORSAC and certified by the Forest Settlement Officer. The computed area (UTM Zone 44N projection and WGS 84 datum) of the Budhapahar RF is 232.887 ha or 575.48 Ac. The change in area is due to method of Survey and Area Computation.

Therefore, it has been decided to supplement the existing notification of the Budhapahar RF with the above-mentioned FSO certified DGPS surveyed Forest Block map as per Annexure-III, and the statement of geo-co-ordinates of the Forest Block boundary pillar positions as per Annexure-IV, which shall be treated as the precise boundary description of the Budhapahar RF and shall form an integral part of the original notification in place of any other form of boundary description notified earlier.

There shall be no change to the admitted rights in the original notification.

[No. 4771—FE-DIV-MISC-0011/2016-10F-(Cons)-34/2020-FE&CC.]

By order of the Governor
SATYABRATA SAHU
Additional Chief Secretary to Government

Annexure-I

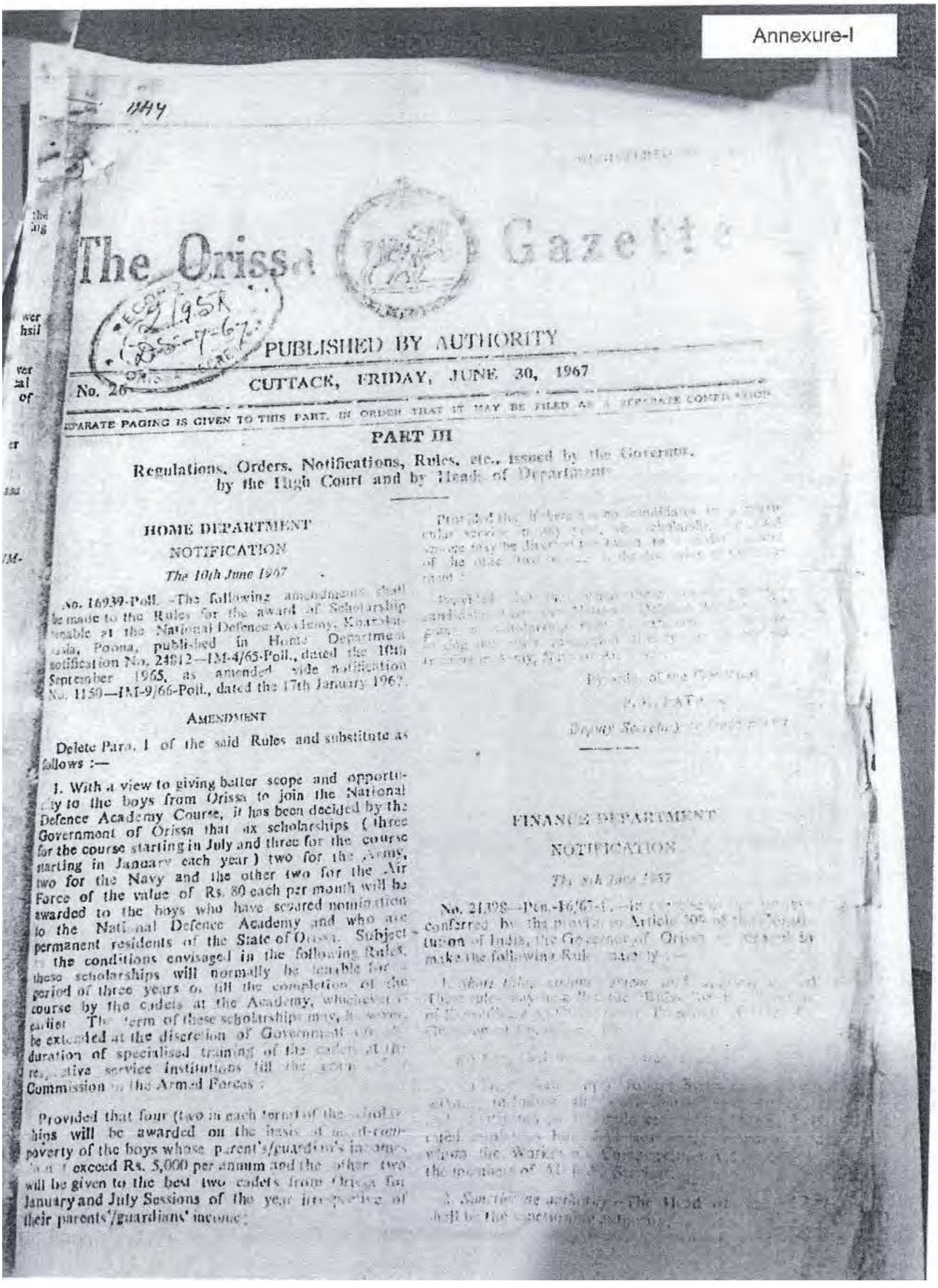

1144

REGISTERED No. [illegible]

The Orissa Gazette

2195R

[illegible]-7-67

PUBLISHED BY AUTHORITY

No. 26 CUTTACK, FRIDAY, JUNE 30, 1967

SEPARATE PAGING IS GIVEN TO THIS PART, IN ORDER THAT IT MAY BE FILED AS A SEPARATE COMPILATION

PART III

Regulations, Orders, Notifications, Rules, etc., issued by the Governor, by the High Court and by Heads of Departments

---

HOME DEPARTMENT

NOTIFICATION

The 10th June 1967

No. 16939-Poll.—The following amendments shall be made to the Rules for the award of Scholarship tenable at the National Defence Academy, Kharakvasla, Poona, published in Home Department notification No. 24812—IM-4/65-Poll., dated the 10th September 1965, as amended vide notification No. 1150—IM-9/66-Poll., dated the 17th January 1967.

AMENDMENT

Delete Para. 1 of the said Rules and substitute as follows :—

1. With a view to giving better scope and opportunity to the boys from Orissa to join the National Defence Academy Course, it has been decided by the Government of Orissa that six scholarships (three for the course starting in July and three for the course starting in January each year) two for the Army, two for the Navy and the other two for the Air Force of the value of Rs. 80 each per month will be awarded to the boys who have secured nomination to the National Defence Academy and who are permanent residents of the State of Orissa. Subject to the conditions envisaged in the following Rules, these scholarships will normally be tenable for a period of three years or till the completion of the course by the cadets at the Academy, whichever is earlier. The term of these scholarships may, however, be extended at the discretion of Government for the duration of specialised training of the cadets at the respective service institutions till the grant of Commission in the Armed Forces;

Provided that four (two in each term) of the scholarships will be awarded on the basis of merit-cum-poverty of the boys whose parent's/guardian's income does not exceed Rs. 5,000 per annum and the other two will be given to the best two cadets from Orissa for January and July Sessions of the year irrespective of their parents'/guardians' income;

Provided that if there is no candidates [illegible] scholarship [illegible] may be diverted [illegible] of the other two [illegible] ment ;

Provided [illegible] candidates [illegible] scholarship [illegible] Army, Navy and Air [illegible]

By order of the Governor

[illegible]

Deputy Secretary to Government

FINANCE DEPARTMENT

NOTIFICATION

The [illegible] June 1967

No. 21398—Pen.-16/67-F.—In [illegible] conferred by the proviso to Article 309 of the Constitution of India, the Governor of Orissa [illegible] to make the following Rules, namely :—

1. *Short title, extent* [illegible] These rules may [illegible]

[illegible]

2. *Sanctioning authority*.—The Head of [illegible] shall be the sanctioning authority [illegible]

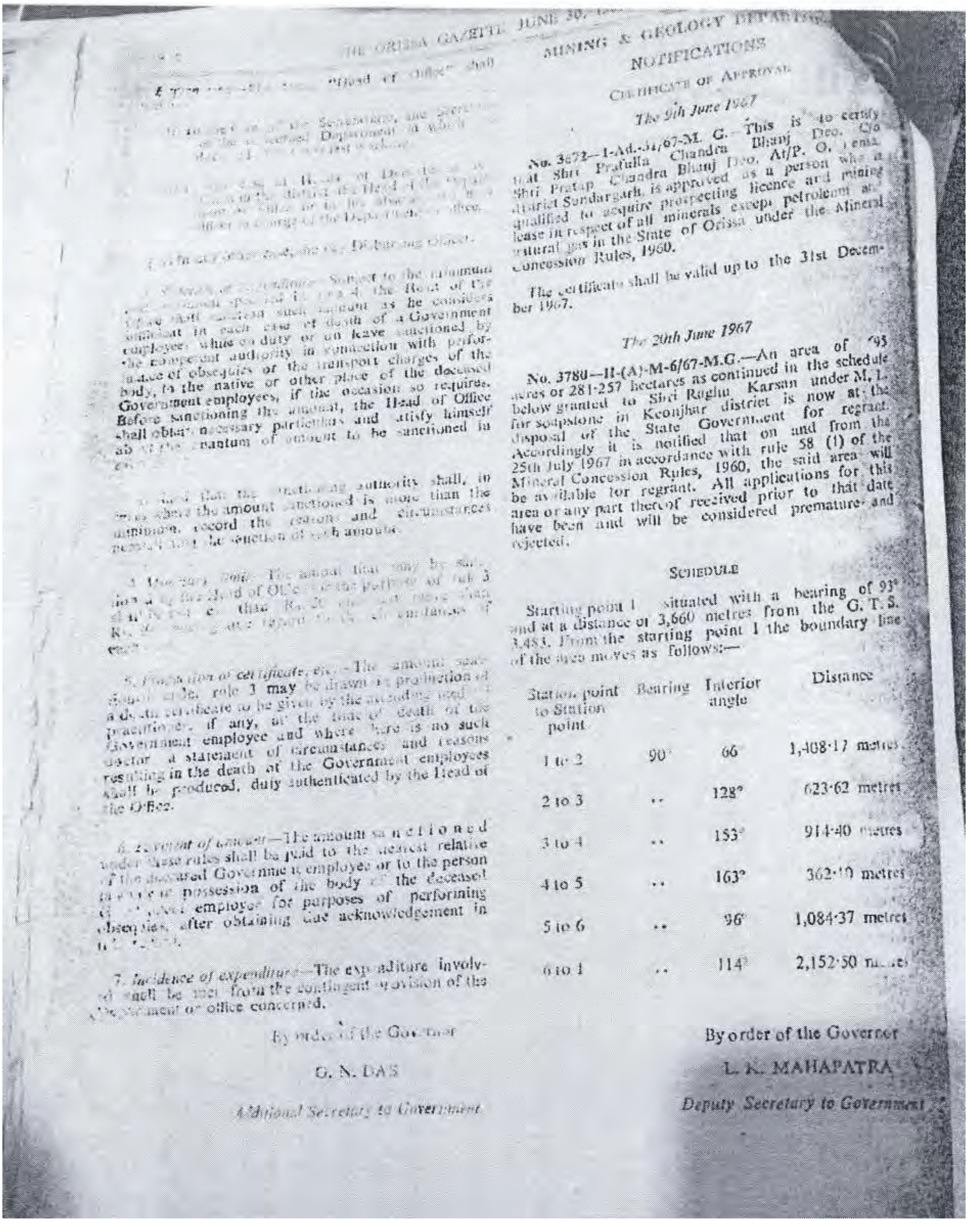

Explanation—The term "Head of Office" shall [illegible]

(i) in respect of the Secretariat, the Secretary of the concerned Department in which [illegible]

(ii) [illegible] Heads of Departments [illegible] Collector of the district [illegible] officer in charge of the Department [illegible]

[illegible] Drawing and Disbursing Officer.

3. *Amount of expenditure*—Subject to the maximum amount specified in rule 4, the Head of the Office shall sanction such amount as he considers sufficient in each case of death of a Government employee while on duty or on leave sanctioned by the competent authority in connection with performance of obsequies or the transport charges of the body to the native or other place of the deceased Government employees, if the occasion so requires. Before sanctioning the amount, the Head of Office shall obtain necessary particulars and satisfy himself about the quantum of amount to be sanctioned in [illegible]

Provided that the sanctioning authority shall, in cases where the amount sanctioned is more than the minimum, record the reasons and circumstances necessitating the sanction of such amount.

4. *Maximum limit*—The amount that may be sanctioned by the Head of Office under the provisions of rule 3 [illegible] than Rs. 20 [illegible] Rs. [illegible]

5. *Production of certificate, etc.*—The amount sanctioned under rule 3 may be drawn on production of a death certificate to be given by the attending medical practitioner, if any, at the time of death of the Government employee and where there is no such doctor a statement of circumstances and reasons resulting in the death of the Government employees shall be produced, duly authenticated by the Head of the Office.

6. *Payment of amount*—The amount sanctioned under these rules shall be paid to the nearest relative of the deceased Government employee or to the person who is in possession of the body of the deceased Government employee for purposes of performing obsequies, after obtaining due acknowledgement in [illegible].

7. *Incidence of expenditure*—The expenditure involved shall be met from the contingent provision of the Department or office concerned.

By order of the Governor

G. N. DAS

Additional Secretary to Government

MINING & GEOLOGY DEPARTMENT

NOTIFICATIONS

CERTIFICATE OF APPROVAL

The 9th June 1967

No. 3672—I-Ad.-34/67-M. G.—This is to certify that Shri Prafulla Chandra Bhanj Deo, C/o Shri Pratap Chandra Bhanj Deo, At/P. O. [illegible] district Sundargarh, is approved as a person who is qualified to acquire prospecting licence and mining lease in respect of all minerals except petroleum and natural gas in the State of Orissa under the Mineral Concession Rules, 1960.

The certificate shall be valid up to the 31st December 1967.

The 20th June 1967

No. 3780—II-(A)-M-6/67-M.G.—An area of [illegible]95 acres or 281·257 hectares as continued in the schedule below granted to Shri Raghu Karsan under M. L. for soapstone in Keonjhar district is now at the disposal of the State Government for regrant. Accordingly it is notified that on and from the 25th July 1967 in accordance with rule 58 (1) of the Mineral Concession Rules, 1960, the said area will be available for regrant. All applications for this area or any part thereof received prior to that date have been and will be considered premature and rejected.

SCHEDULE

Starting point 1 situated with a bearing of 93° and at a distance of 3,660 metres from the G. T. S. 3,453. From the starting point 1 the boundary line of the area moves as follows:—

Station point to Station point	Bearing	Interior angle	Distance
1 to 2	90°	66°	1,408·17 metres
2 to 3	..	128°	623·62 metres
3 to 4	..	153°	914·40 metres
4 to 5	..	163°	362·10 metres
5 to 6	..	96°	1,084·37 metres
6 to 1	..	114°	2,152·50 metres

By order of the Governor

L. K. MAHAPATRA

Deputy Secretary to Government

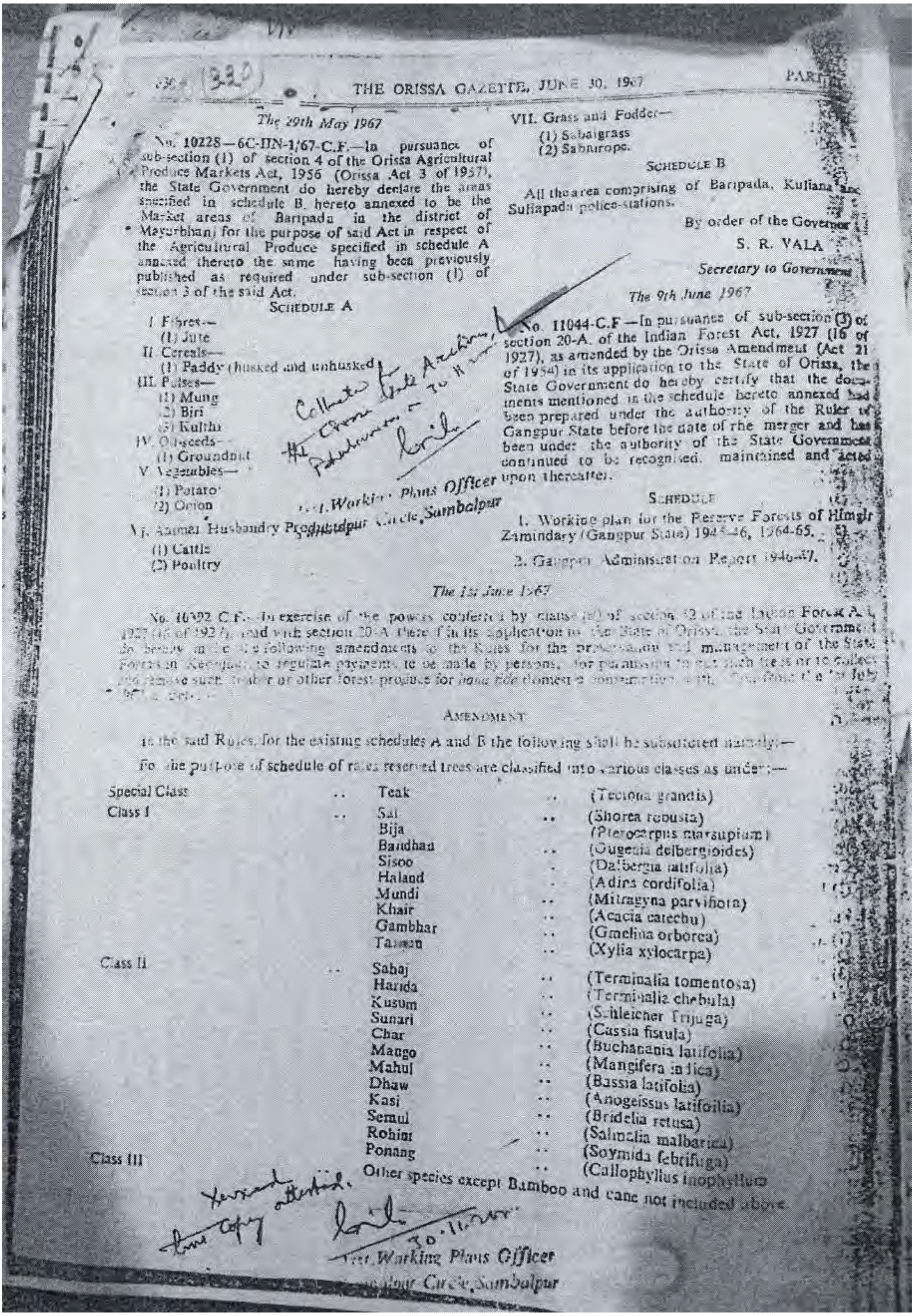

3304 (320) THE ORISSA GAZETTE, JUNE 30, 1967 PART

The 29th May 1967

No. 10228—6C-IIN-1/67-C.F.—In pursuance of sub-section (1) of section 4 of the Orissa Agricultural Produce Markets Act, 1956 (Orissa Act 3 of 1957), the State Government do hereby declare the areas specified in schedule B hereto annexed to be the Market areas of Baripada in the district of Mayurbhanj for the purpose of said Act in respect of the Agricultural Produce specified in schedule A annexed thereto the same having been previously published as required under sub-section (1) of section 3 of the said Act.

SCHEDULE A

I Fibres—
  (1) Jute
II Cereals—
  (1) Paddy (husked and unhusked)
III. Pulses—
  (1) Mung
  (2) Biri
  (3) Kulthi
IV. Oil-seeds—
  (1) Groundnut
V. Vegetables—
  (1) Potato
  (2) Onion
VI. Animal Husbandry Products—
  (1) Cattle
  (2) Poultry
VII. Grass and Fodder—
  (1) Sabaigrass
  (2) Sabairope.

SCHEDULE B

All the area comprising of Baripada, Kuliana and Suliapada police-stations.

By order of the Governor

S. R. VALA

Secretary to Government

Collected for State Archives, from the Pahalwan [illegible] 30 11 [illegible]

[illegible] Working Plans Officer
[illegible] Circle, Sambalpur

The 9th June 1967

No. 11044-C.F.—In pursuance of sub-section (3) of section 20-A. of the Indian Forest Act, 1927 (16 of 1927), as amended by the Orissa Amendment (Act 21 of 1954) in its application to the State of Orissa, the State Government do hereby certify that the documents mentioned in the schedule hereto annexed had been prepared under the authority of the Ruler of Gangpur State before the date of the merger and has been under the authority of the State Government continued to be recognised, maintained and acted upon thereafter.

SCHEDULE

1. Working plan for the Reserve Forests of Himgir Zamindary (Gangpur State) 1945-46, 1964-65.

2. Gangpur Administration Report 1946-47.

The 1st June 1967

No. 10392 C.F.—In exercise of the powers conferred by clause [illegible] of section 32 of the Indian Forest Act, 1927 (16 of 1927), read with section 20-A thereof in its application to the State of Orissa, the State Government do hereby make the following amendments to the Rules for the preservation and management of the State Forests in Keonjhar, to regulate payments to be made by persons, for permission to cut such trees or to collect and remove such timber or other forest produce for *bona fide* domestic consumption, with effect from the 1st July 1967, namely:—

AMENDMENT

In the said Rules, for the existing schedules A and B the following shall be substituted namely:—

For the purpose of schedule of rates reserved trees are classified into various classes as under:—

Special Class ..	Teak ..	(Tectona grandis)
Class I ..	Sal ..	(Shorea robusta)
	Bija	(Pterocarpus marsupium)
	Bandhan ..	(Ougenia delbergioides)
	Sisoo .	(Dalbergia latifolia)
	Haland .	(Adina cordifolia)
	Mundi ..	(Mitragyna parviflora)
	Khair ..	(Acacia catechu)
	Gambhar ..	(Gmelina orborea)
	Tasan ..	(Xylia xylocarpa)
Class II ..	Sahaj ..	(Terminalia tomentosa)
	Harida ..	(Terminalia chebula)
	Kusum ..	(Schleicher Trijuga)
	Sunari ..	(Cassia fistula)
	Char ..	(Buchanania latifolia)
	Mango ..	(Mangifera indica)
	Mahul ..	(Bassia latifolia)
	Dhaw ..	(Anogeissus latifoilia)
	Kasi ..	(Bridelia retusa)
	Semul ..	(Salmalia malbarica)
	Rohini ..	(Soymida febrifuga)
	Ponang ..	(Callophyllus inophyllum)
Class III ..	Other species except Bamboo and cane not included above.	

Xeroxed true copy attested.

30.11.[illegible]

[illegible] Working Plans Officer
[illegible] Circle, Sambalpur

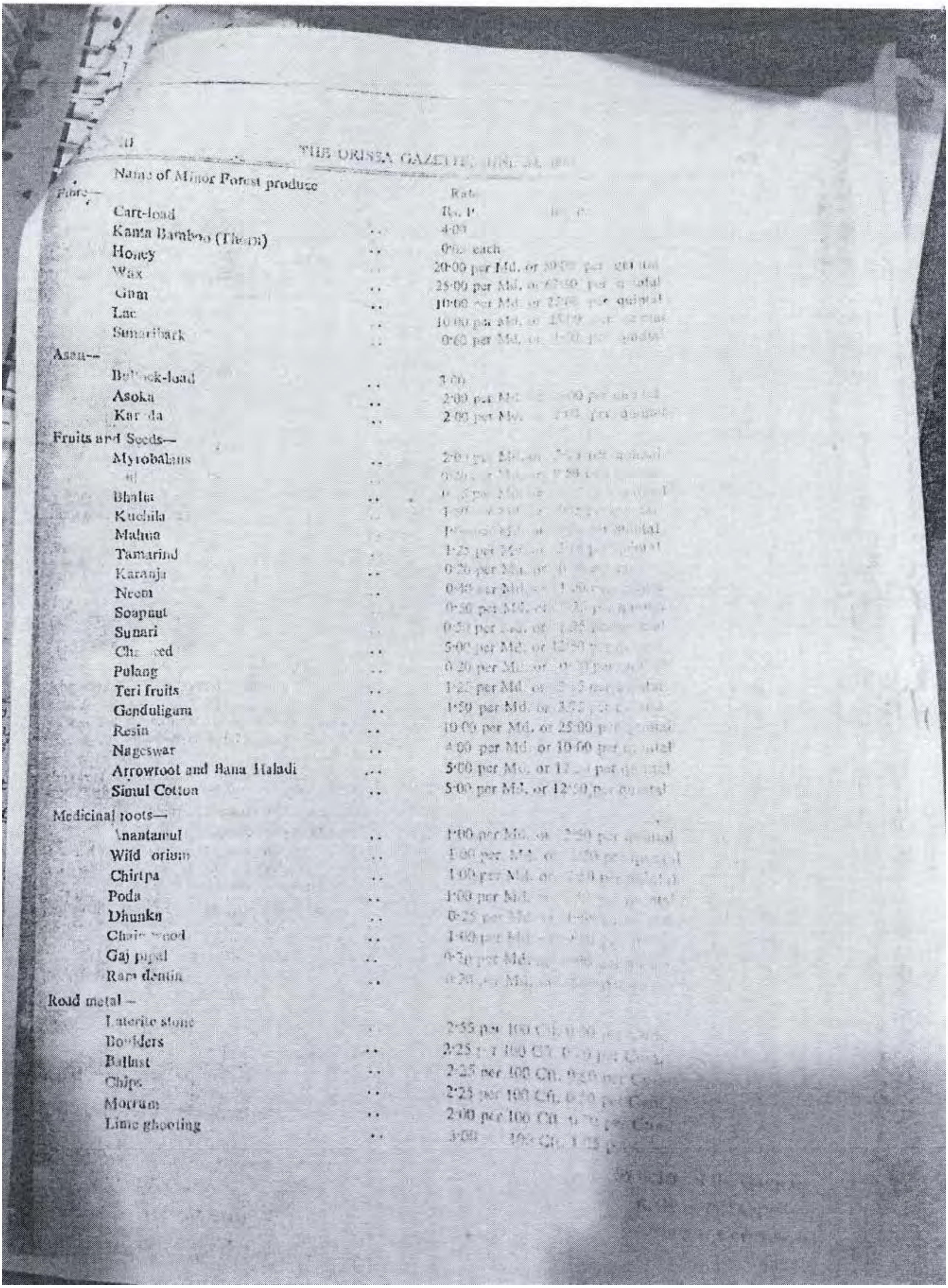

Name of Minor Forest produce	Rate
	Rs. P.
Fibre—	
Cart-load	
Kanta Bamboo (Thorn)	4·00
Honey	0·[illegible] each
Wax	20·00 per Md. or [illegible] per quintal
Gum	25·00 per Md. or [illegible] per quintal
Lac	10·00 per Md. or [illegible] per quintal
Sunaribark	10·00 per Md. or [illegible] per quintal
	0·60 per Md. or [illegible] per quintal
Asan—	
Bullock-load	3·00
Asoka	2·00 per Md. or [illegible] per quintal
Karanda	2·00 per Md. or [illegible] per quintal
Fruits and Seeds—	
Myrobalans	2·00 per Md. or [illegible] per quintal
[illegible]	0·20 per Md. or [illegible]
Bhalia	0·[illegible] per Md. or [illegible] per quintal
Kuchila	1·[illegible]
Mahua	[illegible] per Md. or [illegible] per quintal
Tamarind	1·25 per Md. or [illegible] per quintal
Karanja	0·26 per Md. or [illegible]
Neem	0·40 per Md. or [illegible]
Soapnut	0·50 per Md. or [illegible] per quintal
Sunari	0·50 per Md. or 1·25 per quintal
Chakseed	5·00 per Md. or 12·50 per [illegible]
Pulang	0·20 per Md. or [illegible] per [illegible]
Teri fruits	1·25 per Md. or [illegible] per quintal
Genduligam	1·50 per Md. or 3·75 per quintal
Resin	10·00 per Md. or 25·00 per quintal
Nageswar	4·00 per Md. or 10·00 per quintal
Arrowroot and Bana Haladi	5·00 per Md. or 12·[illegible] per quintal
Simul Cotton	5·00 per Md. or 12·50 per quintal
Medicinal roots—	
Anantamul	1·00 per Md. or 2·50 per quintal
Wild [illegible]orium	1·00 per Md. or [illegible] per quintal
Chirtpa	1·00 per Md. or [illegible] per quintal
Poda	1·00 per Md. or [illegible] per quintal
Dhunka	0·25 per Md. or [illegible]
Chain wood	1·00 per Md. or [illegible]
Gaj pipal	0·20 per Md. or [illegible]
Ram dantin	0·20 per Md. or [illegible]
Road metal—	
Laterite stone	2·55 per 100 Cft. 0·90 per Cum.
Boulders	2·25 per 100 Cft. 0·[illegible] per Cum.
Ballast	2·25 per 100 Cft. 0·[illegible] per Cum.
Chips	2·25 per 100 Cft. 0·[illegible] per Cum.
Morrum	2·00 per 100 Cft. 0·[illegible] per Cum.
Lime ghooting	3·00 per 100 Cft. 1·[illegible] per [illegible]

[illegible]

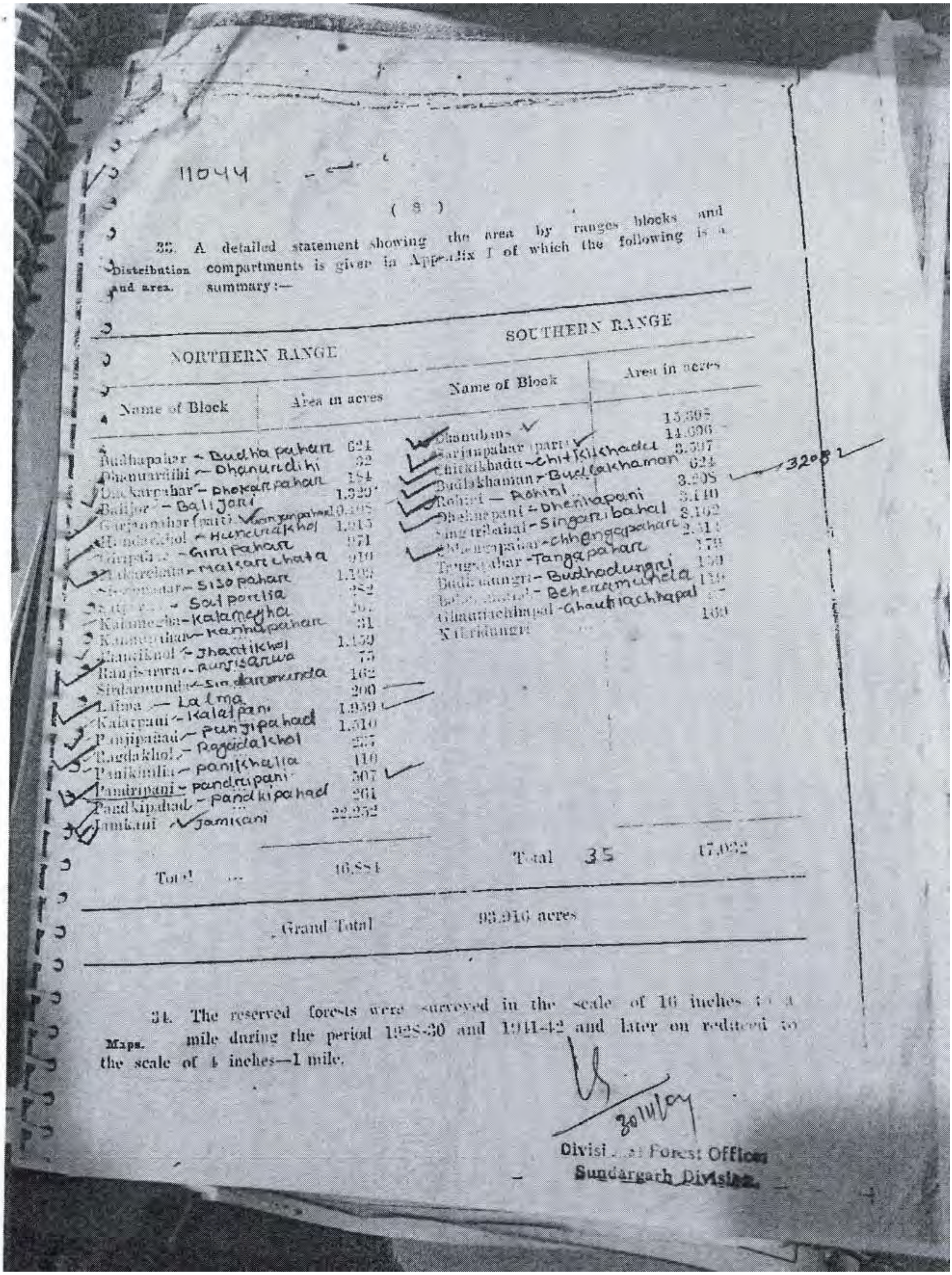

11044

(8)

Distribution and area. 33. A detailed statement showing the area by ranges blocks and compartments is given in Appendix I of which the following is a summary:—

NORTHERN RANGE

Name of Block	Area in acres
Budhapahar – Budha pahar	624
Dhanuardihi – Dhanurdihi	32
Dhokarpahar – Dhokar pahar	154
Balijori – Bali Jori	1,320
Garjanpahar (part) Garjanpahad	10,105
Hundarkhol – Hundrakhol	1,215
Giripahar – Giri Pahar	971
Malkarchata – Malkar chata	910
Sisopahar – Siso pahar	1,109
Salporlia – Sal porlia	282
Kalamegha – Kalamegha	202
Kanhapahar – Kanha pahar	31
Jhantikhol – Jhantikhol	1,159
Rangisarua – Rangisarwa	75
Sirdarmunda – Sirdarmunda	162
Lalma – Lalma	200
Kalatpani – Kalatpani	1,939
Panjipahad – Panjipahad	1,510
Ragadakhol – Ragadakhol	225
Panikhalia – Panikhalia	110
Pandripani – Pandripani	307
Pandkipahad – Pandkipahad	261
Jamkani Jamkani	22,252
Total ...	16,884

SOUTHERN RANGE

Name of Block	Area in acres
Dhanubans	15,305
Saripahar (part)	14,096
Chitkikhadu – Chitkikhadu	3,597
Budlakhaman – Budlakhaman	624
Rohini – Rohini	3,205
Dhekhnepani – Dhekhapani	3,140
Singaribahal – Singaribahal	3,162
Chhengapahar – Chhengapahar	2,314
Tangapahar – Tangapahar	179
Budhadungri – Budhadungri	139
Beheramunda – Beheramunda	139
Ghautiachhapal – Ghautiachhapal	[illegible]
Kikridungri	160
Total 35	17,032

32082

Grand Total 93,916 acres

Maps. 34. The reserved forests were surveyed in the scale of 16 inches to a mile during the period 1928-30 and 1941-42 and later on reduced to the scale of 4 inches—1 mile.

30/11/09

Divisional Forest Officer
Sundargarh Division.

Annexure-II

FOREST REVENUE JOINT VERIFICATION COMMITTEE REPORT

Forest Division: Sundargarh **Forest Range:** Gopalpur

Minutes of Joint Verification:

List of participation of the Forest-Revenue joint verification committee is given at Table 1.

VerificatJointion of the boundary of **Budhapahar RF** Forest Block was carried out during 08-09-2020 to 08-09-2020. Existing pillar position recorded through GPS were plotted and compared against geo-referenced cadastral maps of adjoining villages. The verified forest boundary map is enclosed at Plate-1. Findings of the verification w.r.t. revenue cadastral is given below:

- Name of notified forest block: Budhapahar RF
- Notification no. & date: 11044/ C.F. Dt. 09-06-1967
- Area as per notification: 624 Ac.
- Existing no. of boundary demarcations in conformity with adjoining village boundary: 41 nos. (Annexure -1)
- New boundary demarcations in conformity with adjoining village boundary: 37 nos. (Annexure -2)
- GPS area of verified boundary: 235.304 ha
- GPS perimeter of verified boundary: 8.115 km

Observations:

Notification is available and Available Traverse map is enclosed at Appendix-1 (area as per Division record=252.53 ha). The verified boundary shape matches with the Traverse map and verified area is found to be -17.226 ha, i.e. -6.82 % less than NFA. Forest boundary demarcation Pillars are in Conformity with Cadastral Map, existing pillars & HRSI. The change in area may be due to old survey techniques and boundary in some parts might have undergone change because of village settlements. Since all peripheral settlements have occurred prior to 1980, there is no implication under FC Act.

TABLE – 1

Forest and Revenue department officials(RO/FR/FG/RI/Amin) and TP involved in Joint verification of Forest Boundary

Name	Designation	Signature
Paramananda Pradnayak	R.O. Gopalpur range	
Rinki Naik	Fr. Tiunia section	RNaik Fr.
Samir Kumar Choudhury	F.G Bahegarakachhar Beat I/c	
Lingaraj Naik	Forester Tapria	
Samit kumar patel	R.I Topria.	Upatel Revenue Inspector Tapria
Soumya Ranjan Behera	R.I. Gopalpur.	
Sourya Ranjan Das	CDLTP	SDas

Counter Signed by :

Tahsildar

TAHASILDAR
HEMGIR

Divisional Forest Officer

Divisional Fore
Sundargarh

Annexure-II

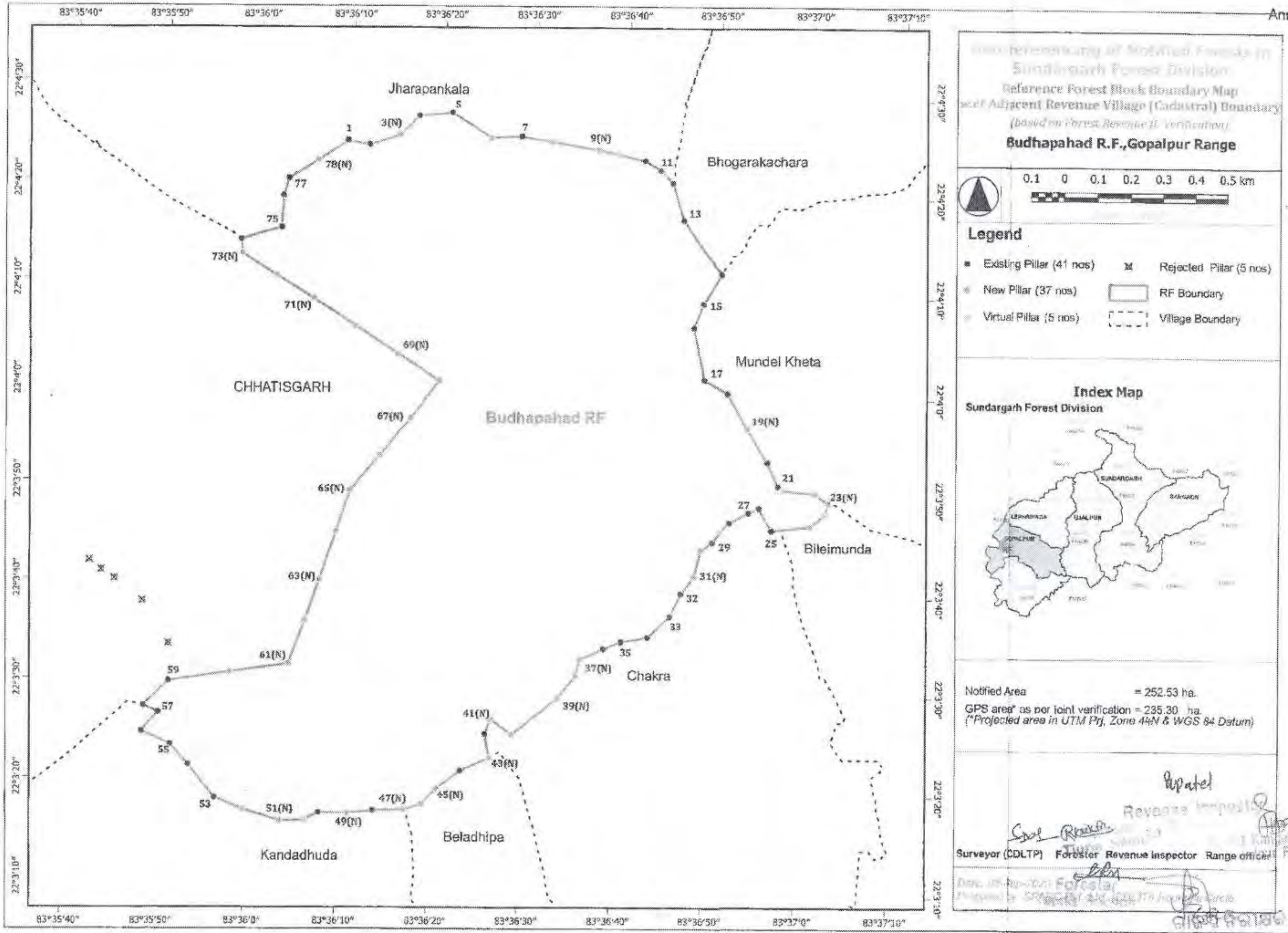
Geo-referencing of Notified Forests in
Sundargarh Forest Division
Reference Forest Block Boundary Map
Adjacent Revenue Village (Cadastral) Boundary
(based on Forest Revenue Jt. Verification)
Budhapahad R.F.,Gopalpur Range
0.1 0 0.1 0.2 0.3 0.4 0.5 km
Legend
Existing Pillar (41 nos)
New Pillar (37 nos)
Virtual Pillar (5 nos)
Rejected Pillar (5 nos)
RF Boundary
Village Boundary
Index Map
Sundargarh Forest Division
SUNDARGARH
BARGAON
LEPHRIPADA
UJALPUR
GOPALPUR
Notified Area = 252.53 ha.
GPS area* as per joint verification = 235.30 ha.
(*Projected area in UTM Prj, Zone 44N & WGS 84 Datum)
Surveyor (CDLTP)
Forester
Revenue inspector
Range officer
Jharapankala
Bhogarakachara
Mundel Kheta
Bileimunda
Chakra
Beladhipa
Kandadhuda
CHHATISGARH
Budhapahad RF
1
3(N)
5
7
9(N)
11
13
15
17
19(N)
21
23(N)
25
27
29
31(N)
32
33
35
37(N)
39(N)
41(N)
43(N)
45(N)
47(N)
49(N)
51(N)
53
55
57
59
61(N)
63(N)
65(N)
67(N)
69(N)
71(N)
73(N)
75
77
78(N)
83°35'40"
83°35'50"
83°36'0"
83°36'10"
83°36'20"
83°36'30"
83°36'40"
83°36'50"
83°37'0"
83°37'10"
22°4'30"
22°4'20"
22°4'10"
22°4'0"
22°3'50"
22°3'40"
22°3'30"
22°3'20"
22°3'10"

Rpatel

Revenue Inspector

Forester

Annexure-(i)

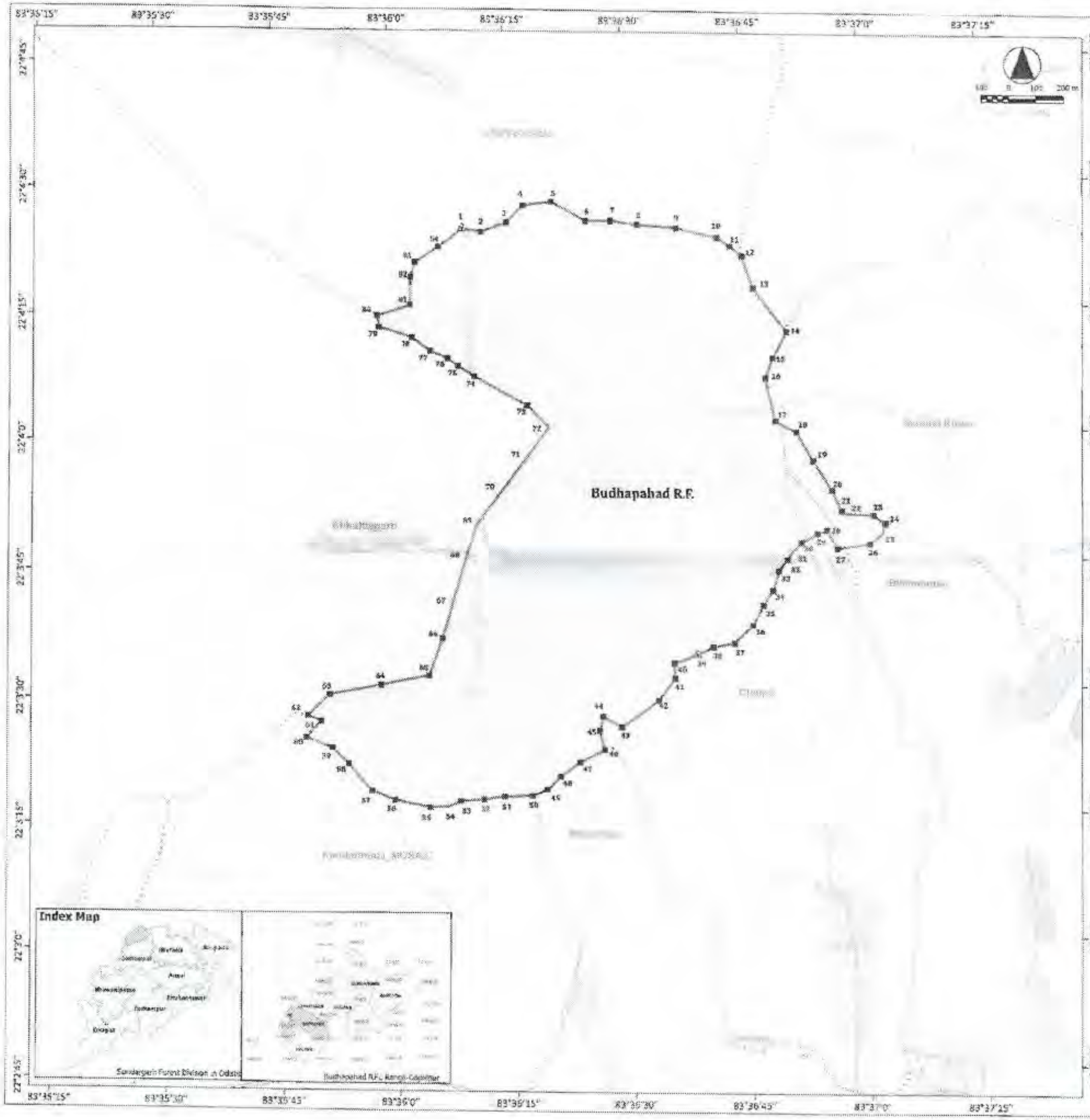

BUDHAPAHAD R.F.

Forest Division : SUNDARGARH, Forest Range : GOPALPUR

Geo-referenced Forest Block Map based on DGPS Survey

Legend :-

Forest Boundary Pillar / Virtual Pillar	■ /	Range Boundary	
SCP on Forest Boundary	⊕	Railway	
Forest Block Boundary		Major Road	
Revenue Village Boundary		Other Road	
Settlement		River / Stream / WB	

Statement of Geo-coordinates of Pillar Position (UTM Zone:44N, WGS 84 Datum)

Sundargarh Forest Division, Gopalpur Range

Pillar No.	Latitude	Longitude	Pillar No.	Latitude	Longitude
1(FPCP)	22°4'28.51367200"	83°36'9.41382000"	43	22°3'25.77949600"	83°36'28.51113200"
2	22°4'24.07753500"	83°36'11.86958800"	44	22°3'26.97307200"	83°36'26.56292400"
3	22°4'25.20040800"	83°36'15.17310400"	45	22°3'25.35760800"	83°36'26.09682200"
4	22°4'27.19070900"	83°36'17.20000000"	46	22°3'23.04964800"	83°36'25.67441600"
5	22°4'27.57223200"	83°36'20.89263900"	47	22°3'21.57696000"	83°36'23.49579600"
6	22°4'25.25394000"	83°36'25.18174800"	48	22°3'19.87212800"	83°36'20.96679600"
7	22°4'25.27561800"	83°36'28.37505600"	49	22°3'18.26704800"	83°36'19.27591200"
8	22°4'24.80001600"	83°36'31.82391200"	50	22°3'17.55126800"	83°36'17.36984000"
9	22°4'24.37258800"	83°36'36.77144400"	51	22°3'17.47568800"	83°36'13.90508000"
10	22°4'23.25158400"	83°36'41.99505000"	52	22°3'17.38197200"	83°36'11.18502000"
11	22°4'22.14922800"	83°36'43.60642800"	53	22°3'16.98422400"	83°36'8.18558000"
12	22°4'20.97926400"	83°36'45.08802000"	54(V)	22°3'16.71254642"	83°36'5.56182601"
13	22°4'17.29761700"	83°36'46.47675600"	55	22°3'16.28309800"	83°36'4.27516000"
14	22°4'11.67300000"	83°36'50.59339200"	56	22°3'17.13201600"	83°35'59.78670000"
15	22°4'8.86609200"	83°36'48.22766400"	57	22°3'18.38174400"	83°35'56.67133200"
16	22°4'6.51820800"	83°36'47.81955600"	58	22°3'21.55313600"	83°35'53.73378200"
17	22°4'1.34670000"	83°36'49.02505200"	59	22°3'23.60768400"	83°35'51.69123600"
18	22°3'59.98579200"	83°36'51.70230000"	60	22°3'24.90310800"	83°35'48.42758000"
19	22°3'56.64963900"	83°36'53.75185200"	61	22°3'26.81820000"	83°35'50.29832400"
20	22°3'53.35441200"	83°36'56.07320400"	62	22°3'27.30774400"	83°35'48.65452800"
21	22°3'55.96905200"	83°36'57.27204000"	63	22°3'29.93764000"	83°35'51.41252000"
22(V)	22°3'50.65907094"	83°36'57.68903988"	64	22°3'30.99852000"	83°35'58.62482400"
23	22°3'50.38506000"	83°37'1.26768000"	65	22°3'32.00284800"	83°36'4.38075600"
24	22°3'48.10812800"	83°37'2.76794400"	66	22°3'36.31924800"	83°36'6.17310000"
25(V)	22°3'48.29221232"	83°37'2.55573551"	67(V)	22°3'40.52675419"	83°36'7.56238070"
26	22°3'47.04976800"	83°37'0.77746800"	68(V)	22°3'45.45061578"	83°36'9.23749907"
27	22°3'46.48659200"	83°36'56.56122800"	69(V)	22°3'49.65154932"	83°36'10.65543357"
28	22°3'48.73050000"	83°36'55.12228000"	70(V)	22°3'53.28708641"	83°36'13.79863936"
29	22°3'48.21174800"	83°36'54.16[illegible]"	71(V)	22°3'57.07155074"	83°36'17.05192654"
30	22°3'47.75127600"	83°36'52.07893200"	72(V)	22°4'0.84000000"	83°36'20.16800000"
31(V)	22°3'45.32484177"	83°36'51.14233334"	73	22°4'3.45621200"	83°36'17.42591600"
32	22°3'45.12790800"	83°36'50.25348000"	74	22°4'5.98278800"	83°36'10.61827200"
33	22°3'42.87752000"	83°36'49.18554000"	75	22°4'8.21218800"	83°36'8.80568400"
34	22°3'41.57856000"	83°36'48.38245200"	76	22°4'9.15168800"	83°36'7.30422000"
35	22°3'39.87752000"	83°36'47.15028000"	77	22°4'10.05157200"	83°36'5.14015200"
36	22°3'37.58080800"	83°36'45.67864000"	78	22°4'11.64221200"	83°36'2.72980800"
37	22°3'35.41424400"	83°36'43.40973200"	79	22°4'12.94625000"	83°35'58.95584400"
38	22°3'35.00319600"	83°36'40.73547600"	80	22°4'14.31894000"	83°35'58.18102800"
39(PCP)	22°3'34.15269600"	83°36'38.70276800"	81	22°4'15.61130400"	83°36'2.57162000"
40	22°3'33.18351200"	83°36'35.76171200"	82	22°4'18.88057200"	83°36'2.66061000"
41	22°3'31.36827600"	83°36'35.75628000"	83	22°4'20.56763200"	83°36'3.27049200"
42	22°3'28.78513200"	83°36'33.45049600"	84	22°4'22.37044800"	83°36'6.33819600"
Differential GPS Surveyed area= 232.887 Ha.					

Note:-

1. The pillar locations area as per joint field verification and certification by the Forest - Revenue Joint Verification Committe (FRJVC) on 25-Jan-2021.

2. Above DGPS Coordinates are with respect to Forest Primary Control Point (FPCP) located at Central Nursery Ujalpur Range office (FPCP Code: SNG06-008)

FSO's certificate on Final Geo-referenced Notified Forest Block Map

"DGPS surveyed area of Budhapahad R.F. situated in the Tahasil of Hemgiri, District: Sundargarh, Odisha Forest Division:- Sundargarh, Forest Range: Gopalpur is 232.887 Ha. as per geo coordinates of the boundary pillars computed with respect to the State Ground Control Point Network, extended from National geo-referencing framework in UTM zone 44N Projection and WGS 84 Datum. The forest boundary remains intact since 25th October 1980, which has been jointly verified and certified by the Forest Revenue Joint Verification Committee on 25-Jan-2021. The surveyed map has been finalised after due hearing and disposal of public claims and objections as per provisions of Standard Operating Procedure notified by the Government of Odisha in this regard"

Divisional Forest Officer

DIVISIONAL FOREST OFFICER
SUNDARGARH FOREST DIVISION

F.S.O.
(Tahasildar)

Annexure-IV

STATEMENT OF GEO-COORDINATES OF PILLAR POSITIONS

Forest Division: **Sundargarh** Forest Range : **Gopalpur** Forest Block Name: **Budhapahar RF**

Ground Control Point (GCP) References. (All coordinates in WGS84 datum & UTM Zone 44N projection)

GCP Type	GCP Location	Latitude(DMS)	Longitude(DMS)	Latitude(DD)	Longitude(DD)
FPCP	Gopalpur Range Office	22°01'34.245732"	83°49'13.721844"	22.02617937	83.82047829
FSCP1	Budhapahar RF , Pillar No- 1	22°04'24.513672"	83°36'9.413820"	22.07347602	83.60261495
FSCP2	Budhapahar RF , Pillar No- 39	22°03'34.152696"	83°36'38.702268"	22.05948686	83.61075063

Geo-coordinates of Boundary Pillar Position (Total: 84 nos.)

Pillar No	Latitude(DMS)	Longitude(DMS)	Latitude(DD)	Longitude(DD)
1	22°04'24.513672"	83°36'9.413820"	22.07347602	83.60261495
2	22°04'24.073536"	83°36'11.869668"	22.07335376	83.60329713
3	22°04'25.200408"	83°36'15.133104"	22.07366678	83.60420364
4	22°04'27.150708"	83°36'17.260668"	22.07420853	83.60479463
5	22°04'27.572232"	83°36'20.892636"	22.07432562	83.60580351
6	22°04'25.253940"	83°36'25.181748"	22.07368165	83.60699493
7	22°04'25.275648"	83°36'28.375056"	22.07368768	83.60788196
8	22°04'24.800016"	83°36'31.821912"	22.07355556	83.60883942
9	22°04'24.372588"	83°36'36.771444"	22.07343683	83.61021429
10	22°04'23.251584"	83°36'41.995080"	22.07312544	83.61166530
11	22°04'22.149228"	83°36'43.636428"	22.07281923	83.61212123
12	22°04'20.979264"	83°36'45.088020"	22.07249424	83.61252445
13	22°04'17.292612"	83°36'46.476756"	22.07147017	83.61291021
14	22°04'11.973000"	83°36'50.593392"	22.06999250	83.61405372
15	22°04'8.866092"	83°36'48.827664"	22.06912947	83.61356324
16	22°04'6.518208"	83°36'47.819556"	22.06847728	83.61328321
17	22°04'1.346700"	83°36'49.025052"	22.06704075	83.61361807
18	22°03'59.985792"	83°36'51.702300"	22.06666272	83.61436175
19	22°03'56.649636"	83°36'53.751852"	22.06573601	83.61493107
20	22°03'53.354412"	83°36'56.073204"	22.06482067	83.61557589
21	22°03'50.969052"	83°36'57.272940"	22.06415807	83.61590915
22	22°03'50.659056"	83°36'57.699036"	22.06407196	83.61602751
23	22°03'50.385060"	83°37'1.267680"	22.06399585	83.61701880
24	22°03'49.408128"	83°37'2.767944"	22.06372448	83.61743554
25	22°03'48.292200"	83°37'2.355744"	22.06341450	83.61732104
26	22°03'47.049768"	83°37'0.777468"	22.06306938	83.61688263
27	22°03'46.486332"	83°36'56.661228"	22.06291287	83.61573923
28	22°03'48.730500"	83°36'55.322280"	22.06353625	83.61536730
29	22°03'48.311748"	83°36'54.160524"	22.06341993	83.61504459
30	22°03'47.253276"	83°36'52.078932"	22.06312591	83.61446637
31	22°03'46.324836"	83°36'51.142320"	22.06286801	83.61420620
32	22°03'45.127908"	83°36'50.253480"	22.06253553	83.61395930
33	22°03'43.877520"	83°36'49.185540"	22.06218820	83.61366265

Pillar No	Latitude(DMS)	Longitude(DMS)	Latitude(DD)	Longitude(DD)
34	22°03'41.578560"	83°36'48.382452"	22.06154960	83.61343957
35	22°03'39.872520"	83°36'47.150280"	22.06107570	83.61309730
36	22°03'37.580868"	83°36'45.818640"	22.06043913	83.61272740
37	22°03'35.414244"	83°36'43.409232"	22.05983729	83.61205812
38	22°03'35.003196"	83°36'40.735476"	22.05972311	83.61131541
39	22°03'34.152696"	83°36'38.702268"	22.05948686	83.61075063
40	22°03'33.183612"	83°36'35.761212"	22.05921767	83.60993367
41	22°03'31.368276"	83°36'35.756280"	22.05871341	83.60993230
42	22°03'28.785132"	83°36'33.650496"	22.05799587	83.60934736
43	22°03'25.719408"	83°36'28.911132"	22.05714428	83.60803087
44	22°03'26.973072"	83°36'26.562924"	22.05749252	83.60737859
45	22°03'25.357608"	83°36'26.096832"	22.05704378	83.60724912
46	22°03'23.049648"	83°36'26.674416"	22.05640268	83.60740956
47	22°03'21.576960"	83°36'23.495796"	22.05599360	83.60652661
48	22°03'19.870128"	83°36'20.966796"	22.05551948	83.60582411
49	22°03'18.267048"	83°36'19.275912"	22.05507418	83.60535442
50	22°03'17.551368"	83°36'17.369640"	22.05487538	83.60482490
51	22°03'17.475660"	83°36'13.906080"	22.05485435	83.60386280
52	22°03'17.181972"	83°36'11.185020"	22.05477277	83.60310695
53	22°03'16.984224"	83°36'8.185608"	22.05471784	83.60227378
54	22°03'16.319556"	83°36'6.561828"	22.05453321	83.60182273
55	22°03'16.283088"	83°36'4.275180"	22.05452308	83.60118755
56	22°03'17.192016"	83°35'59.786700"	22.05477556	83.59994075
57	22°03'18.381744"	83°35'56.671332"	22.05510604	83.59907537
58	22°03'21.653136"	83°35'53.733732"	22.05601476	83.59825937
59	22°03'23.607684"	83°35'51.691236"	22.05655769	83.59769201
60	22°03'24.903108"	83°35'48.427980"	22.05691753	83.59678555
61	22°03'26.818200"	83°35'50.298324"	22.05744950	83.59730509
62	22°03'27.507744"	83°35'48.654528"	22.05764104	83.59684848
63	22°03'29.933640"	83°35'51.412920"	22.05831490	83.59761470
64	22°03'30.998520"	83°35'58.024824"	22.05861070	83.59945134
65	22°03'32.002848"	83°36'4.380768"	22.05888968	83.60121688
66	22°03'36.319248"	83°36'6.173100"	22.06008868	83.60171475
67	22°03'40.526748"	83°36'7.562376"	22.06125743	83.60210066
68	22°03'45.450612"	83°36'9.237492"	22.06262517	83.60256597
69	22°03'49.661532"	83°36'10.665432"	22.06379487	83.60296262
70	22°03'53.267076"	83°36'13.798656"	22.06479641	83.60383296
71	22°03'57.071556"	83°36'17.051940"	22.06585321	83.60473665
72	22°04'0.840000"	83°36'20.160000"	22.06690000	83.60560000
73	22°04'3.436212"	83°36'17.426916"	22.06762117	83.60484081
74	22°04'6.982788"	83°36'10.618272"	22.06860633	83.60294952
75	22°04'8.212188"	83°36'8.605692"	22.06894783	83.60239047
76	22°04'9.161688"	83°36'7.304220"	22.06921158	83.60202895
77	22°04'10.051572"	83°36'5.140152"	22.06945877	83.60142782
78	22°04'11.642232"	83°36'2.729808"	22.06990062	83.60075828

Pillar No	Latitude(DMS)	Longitude(DMS)	Latitude(DD)	Longitude(DD)
79	22°04'12.946260"	83°35'58.355844"	22.07026285	83.59954329
80	22°04'14.318940"	83°35'58.181028"	22.07064415	83.59949473
81	22°04'15.611304"	83°36'2.576520"	22.07100314	83.60071570
82	22°04'18.880572"	83°36'2.660616"	22.07191127	83.60073906
83	22°04'20.567532"	83°36'3.270492"	22.07237987	83.60090847
84	22°04'22.370448"	83°36'6.338196"	22.07288068	83.60176061

***** END of Statement*****

Printed and Published by the Director, Directorate of Printing, Stationery and Publication, Odisha, Cuttack-10
Ex. Gaz. 17—173+250